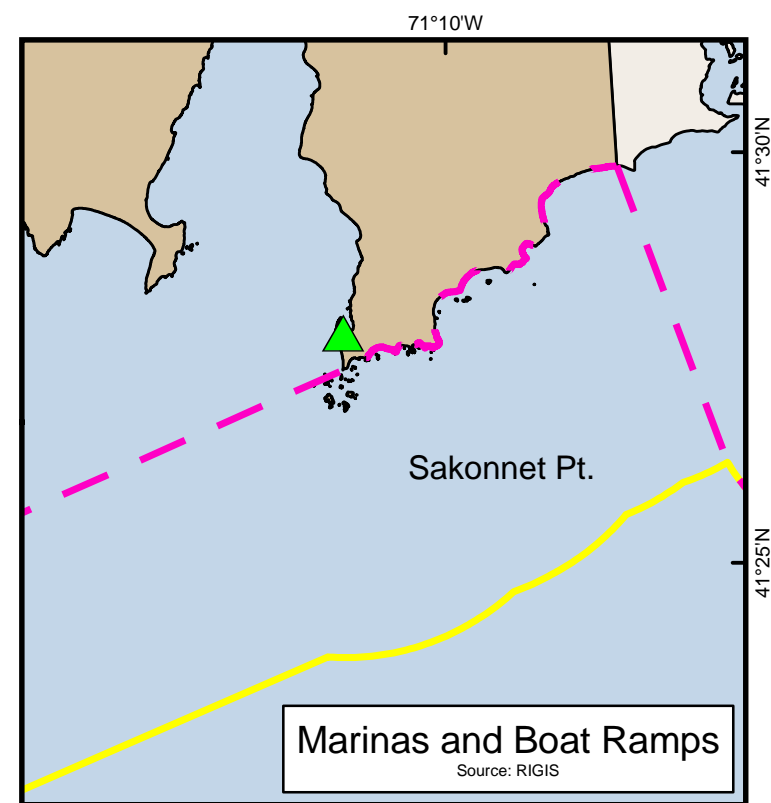
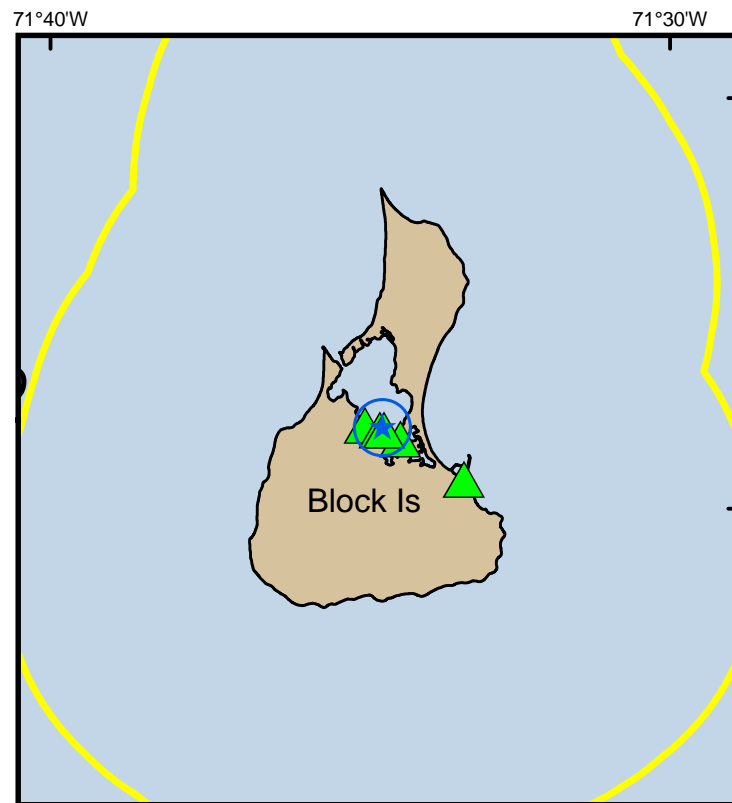
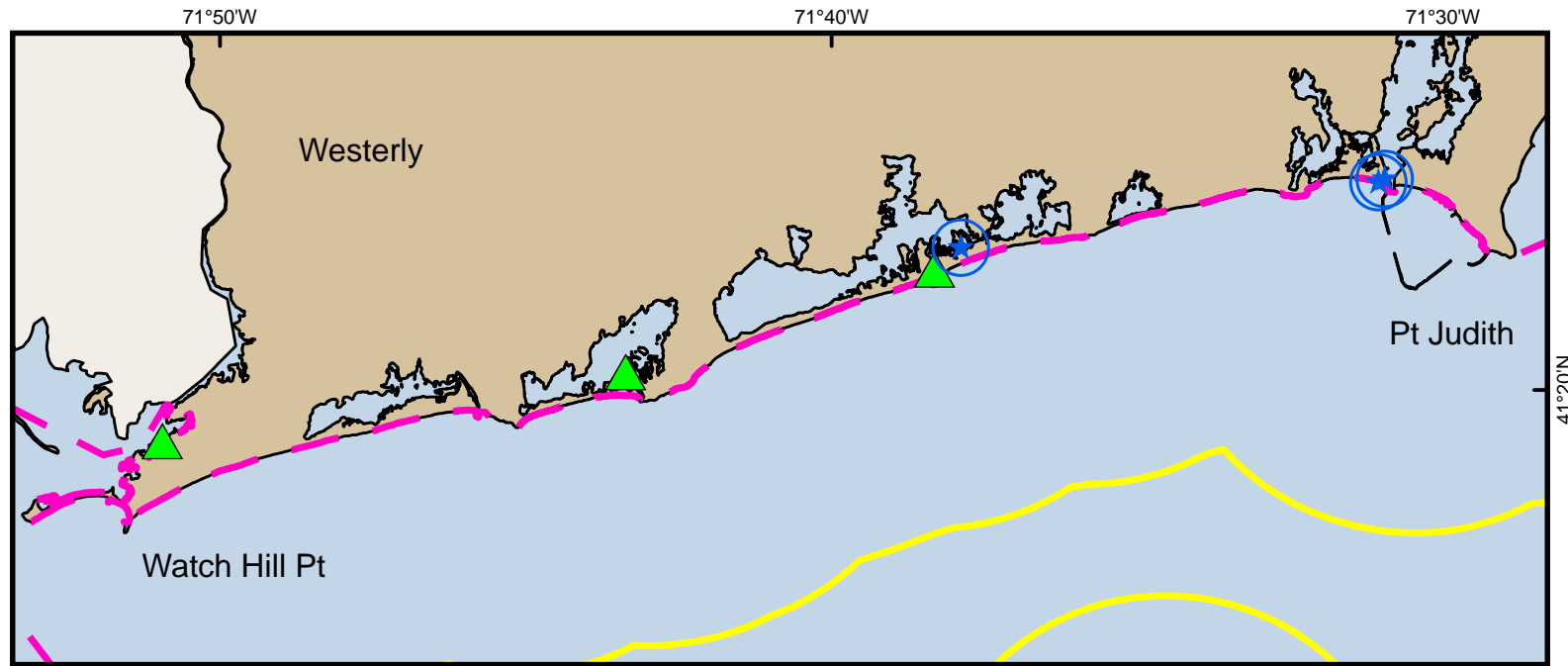
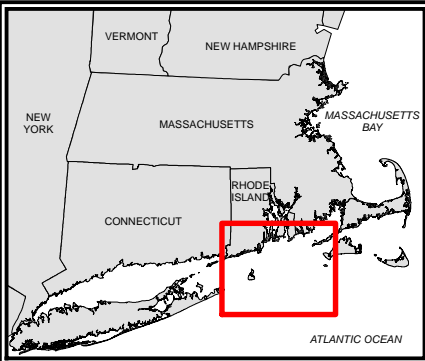
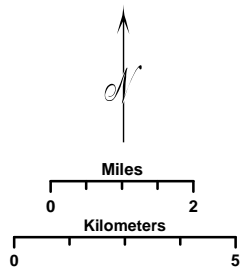


# Rhode Island Ocean Special Area Management Plan (SAMP)



## Map Key

- OceanSAMP Study Area
- State Waters
- Marinas
- Boat Ramps



### Coordinate System:

Projection: RI Stateplane  
 Units: Feet  
 FIPS Zone: 3800  
 Datum: NAD83

### Map Base Data:

State Borders: RIGIS; MAGIS; CTGIS  
 SAMP Study Area: RI SAMP Database  
 State Waters: MMS SLA Boundary  
 Bathymetry: Interpolated from NOS Soundings

For Project Background Information:  
<http://seagrant.gso.uri.edu/oceansamp>

For Project Map and Data Products:  
[http://www.narrbay.org/d\\_projects/oceansamp](http://www.narrbay.org/d_projects/oceansamp)



## Marinas and Boat Ramps

Source: RIGIS